

DEPARTMENT OF TRANSPORTATION  
DIVISION OF HIGHWAYS  
PROPOSED SUBDIVISION ROAD  
CONSTRUCTION STANDARDS CERTIFICATION

APPROVED \_\_\_\_\_ DISTRICT ENGINEER

DATE \_\_\_\_\_

NORTH CAROLINA - FORSYTH COUNTY

**FINAL SUBDIVISION PLAT APPROVAL**

This is to certify that this plat meets the recording requirements of the Subdivision Regulations for Winston-Salem/Forsyth County and, if applicable, that a certificate of approval has been issued by the Division of Highways pursuant to Article 7, Chapter 136 of the General Statutes, State of North Carolina

This the 27th day of August 19 97

*Ronald B. Arnold*  
DIRECTOR OF PLANNING

I, OTIS ALBERT JONES certify that this plat was drawn under my supervision from an actual survey made under my supervision (deed description recorded in Book SEE NOTE BELOW Page        etc.) (other) that the boundaries not surveyed are clearly indicated as drawn from information found in Book        Page       ; that the ratio of precision as calculated is 1: 20,000; that this plat was prepared in accordance with G.S. 47-30 as amended. Witness my original signature, registration number and seal this 27th day of August A.D. 19 97

*Otis Albert Jones* Surveyor  
(Seal or Stamp) Registration Number: L-754

North Carolina, Davidson County  
I, a Notary Public of the County and State aforesaid, certify that OTIS ALBERT JONES, a Registered Land Surveyor, personally appeared before me this day and acknowledged the execution of the foregoing instrument. Witness my hand and official stamp or seal, this 27th day of August, 19 97

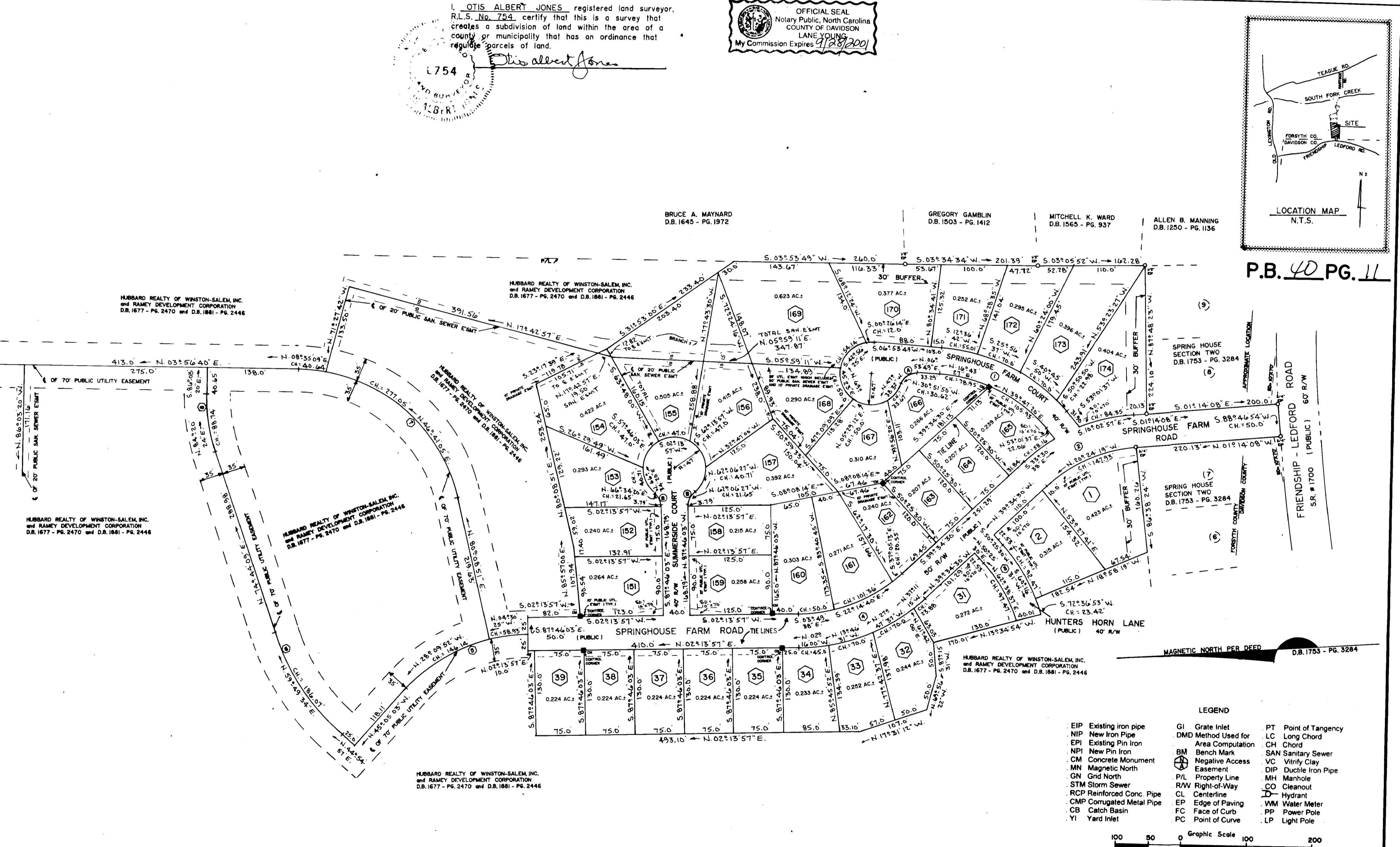
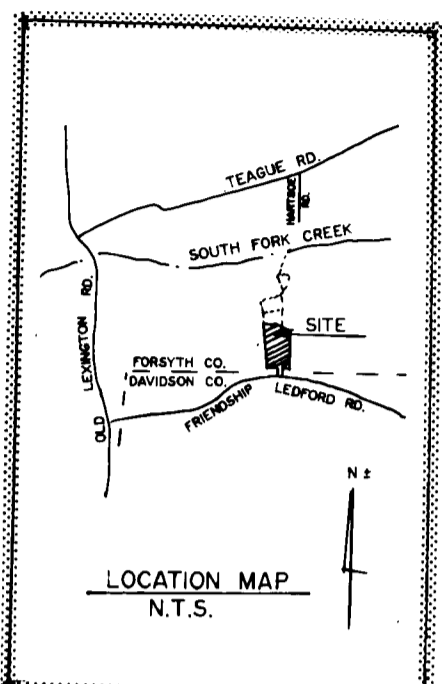

*Rane Young* Notary Public  
Seal or Stamp My commission expires \_\_\_\_\_

The foregoing certificate Rane Young, NP (HE/HI GIVE NAME)  
AND OFFICIAL TITLE OF THE OFFICER SIGNING \_\_\_\_\_ is certified  
THE CERTIFICATE PASSED UPON) \_\_\_\_\_ is certified  
to be correct  
This 27th day of August 19 97  
Probate fee 50¢ paid  
Dickie Wood Register of Deeds  
by Art Wofford DEPUTY ASSISTANT

Filed for registration at 4:51 o'clock P.M.  
August 27th 19 97 and recorded in  
Plat Book 40 Page 11  
Filing Fee \_\_\_\_\_  
by Art Wofford DEPUTY ASSISTANT

I, OTIS ALBERT JONES registered land surveyor, R.L.S. No. 754 certify that this is a survey that creates a subdivision of land within the area of a county or municipality that has an ordinance that regulates parcels of land.

*Otis Albert Jones*



P.B. 40 PG. 11

RIGHT-OF-WAY CURVE DATA

No.	Delta	Radius	Tangent	Delta
A	75°31'18"	25.00	19.36	32.95
B	51°19'13"	25.00	12.01	22.39


CENTERLINE CURVE DATA

No.	Delta	Radius	Tangent	Length
1	46°07'47"	251.28	107.00	202.31
2	38°20'22"	250.26	87.00	167.46
3	24°33'45"	250.26	54.48	107.29
4	41°48'27"	261.82	100.00	191.05
5	47°19'00"	251.08	110.00	207.35
6	29°49'11"	361.60	96.28	188.19
7	76°12'11"	251.23	197.00	334.13
8	19°12'31"	265.93	45.00	89.16

DEED REFERENCES:  
D.B. 1677 - PG. 2470  
D.B. 1881 - PG. 2446

- NOTES:
- 1/2" Iron stakes are located at all lot corners unless otherwise noted
  - All curve measurements are chords
  - DMD AREA = 12.845 Acres ±
  - THE LINES - (SEE CONTROL CORNERS)

- LEGEND
- EIP Existing iron pipe
  - NIP New Iron Pipe
  - EPI Existing Pin Iron
  - NPI New Pin Iron
  - CM Concrete Monument
  - MN Magnetic North
  - GN Grid North
  - STM Storm Sewer
  - RCP Reinforced Conc. Pipe
  - CMP Corrugated Metal Pipe
  - CB Catch Basin
  - YI Yard Inlet
  - GI Grate Inlet
  - DMD Method Used for Area Computation
  - BM Bench Mark
  - VC Vitrified Clay Easement
  - P/L Property Line
  - R/W Right-of-Way
  - CL Centerline
  - EP Edge of Paving
  - FC Face of Curb
  - PC Point of Curve
  - PT Point of Tangency
  - LC Long Chord
  - CH Chord
  - SAN Sanitary Sewer
  - VC Vitrified Clay Ductile Iron Pipe
  - MH Manhole
  - CO Cleanout
  - Hydrant
  - WM Water Meter
  - PP Power Pole
  - LP Light Pole



TAX BLOCK 2669 PART OF TAX LOTS 2J and 3B

MAP FOR **SPRING HOUSE** SECTION **FOUR**

-SCALE-	-TOWNSHIP-	-COUNTY-	-STATE-	-DATE-
1" = 100'	BROADBAY	FORSYTH	N. C.	7-30-97

OWNERS AND DEVELOPERS: HUBBARD REALTY OF WINSTON-SALEM, INC. AND RAMEY DEVELOPMENT CORPORATION

SURVEYED BY: OTIS A. JONES	JOB NO.
NO. TC SURVEYING CO., INC.	
MAPPED BY: P.D. BOX 10104 WINSTON-SALEM, N.C.	9870-Rec.

SHEET NO. 1 OF 2

DEPARTMENT OF TRANSPORTATION  
DIVISION OF HIGHWAYS  
PROPOSED SUBDIVISION BOARD  
CONSTRUCTION STANDARDS CERTIFICATION

APPROVED \_\_\_\_\_  
DISTRICT ENGINEER

DATE \_\_\_\_\_

NORTH CAROLINA - FORSYTH COUNTY

FINAL SUBDIVISION PLAT APPROVAL

This is to certify that this plat meets the recording requirements of the Subdivision Regulations for Winston-Salem/Forsyth County, and, if applicable, that a certificate of approval has been issued by the Division of Highways pursuant to Article 7, Chapter 136 of the General Statutes, State of North Carolina

This the \_\_\_\_\_ day of \_\_\_\_\_, 19\_\_\_\_

DIRECTOR OF PLANNING

OTIS ALBERT JONES certify that this plat was drawn under my supervision from an actual survey made under my supervision (deed description recorded in Book \_\_\_\_\_, Page \_\_\_\_\_, etc.) (other); that the boundaries not surveyed are clearly indicated as drawn from information found in Book \_\_\_\_\_, Page \_\_\_\_\_; that the ratio of precision as calculated is 1: 20,000; that this plat was prepared in accordance with G.S. 47-30 as amended. Witness my original signature, registration number and seal this 27 day of August, A.D., 19 97

OTIS ALBERT JONES, Surveyor  
(Seal or Stamp) Registration Number L-754

North Carolina, Davidson County  
I, a Notary Public of the County and State aforesaid, certify that OTIS ALBERT JONES, a Registered Land Surveyor, personally appeared before me this day and acknowledged the execution of the foregoing instrument. Witness my hand and official stamp or seal, this 27 day of August, 19 97

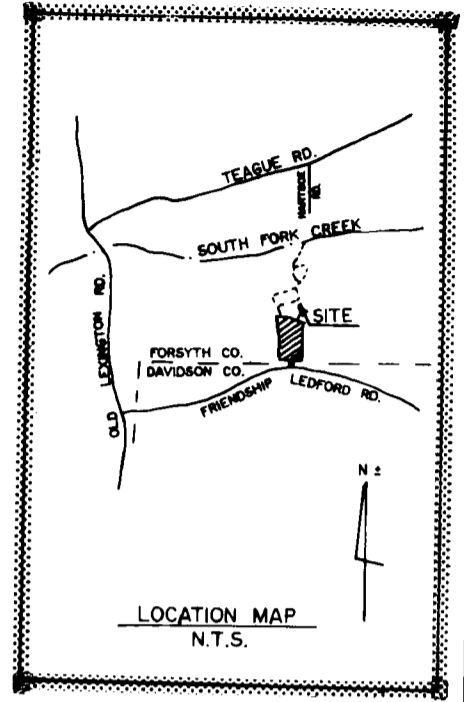


Lane Young, Notary Public  
(Seal or Stamp) My commission expires 9/28/2001

The foregoing certificate Lane Young (HEREIN NAME)  
AND OFFICIAL TITLE OF THE OFFICER SIGNING  
THE CERTIFICATE PASSED UPON is certified  
to be correct  
This 27th day of Aug, 19 97  
Probate fee 50¢ paid.  
Dickie C Wood, Register of Deeds  
by A. J. Wohlford DEPUTY ASSISTANT

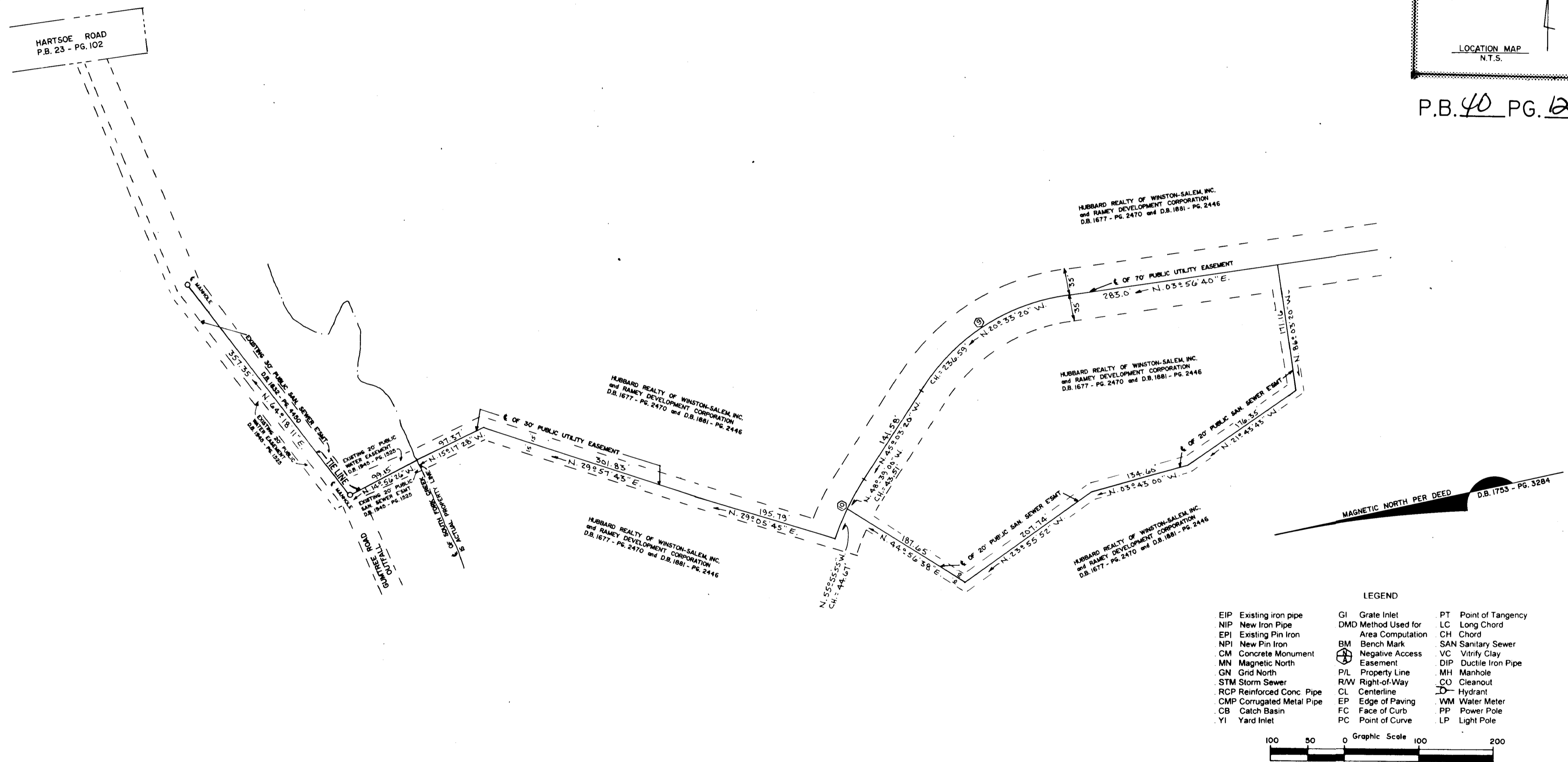
Filed for registration at 4:51 o'clock P.M.  
August 27, 19 97 and recorded in  
Plat Book 40, Page 12  
Filing Fee by A. J. Wohlford DEPUTY ASSISTANT

This is not a regulated subdivision of land. Purpose of this plat is to show a utility easement only and no new property boundary shown.

Ronald A. Hubler 9/27/97  
DIRECTOR OF PLANNING DATE



P.B. 40 PG. 12



CENTERLINE CURVE DATA

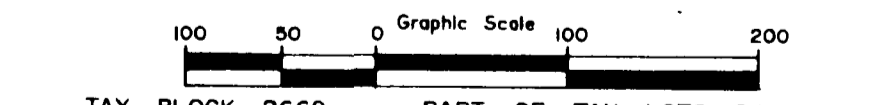
No.	Delta	Radius	Tangent	Length
9	49°00'00"	285.26	130.00	243.96
10	14°33'52"	347.13	44.36	88.24

DEED REFERENCES:  
D.B. 1677 - PG. 2470  
D.B. 1881 - PG. 2446

NOTES:  
\* TIE LINES - (SEE NORTHERN PART OF MAP)

LEGEND

EIP Existing iron pipe	GI Grate Inlet	PT Point of Tangency
NIP New Iron Pipe	DMD Method Used for Area Computation	LC Long Chord
EPI Existing Pin Iron	BM Bench Mark	CH Chord
NPI New Pin Iron	Negative Access	SAN Sanitary Sewer
CM Concrete Monument	Easement	VC Vitrify Clay
MN Magnetic North	P/L Property Line	DIP Ductile Iron Pipe
GN Grid North	R/W Right-of-Way	MH Manhole
STM Storm Sewer	CL Centerline	CO Cleanout
RCP Reinforced Conc. Pipe	EP Edge of Paving	Hydrant
CMP Corrugated Metal Pipe	FC Face of Curb	WM Water Meter
CB Catch Basin	PC Point of Curve	PP Power Pole
YI Yard Inlet		LP Light Pole



TAX BLOCK 2669 PART OF TAX LOTS 2J and 3B

MAP FOR SPRING HOUSE SECTION FOUR UTILITY EASEMENTS

-SCALE-	-TOWNSHIP-	-COUNTY-	-STATE-	-DATE-
1"= 100'	BROADBAY	FORSYTH	N. C.	7-30-97

OWNERS AND DEVELOPERS: HUBBARD REALTY OF WINSTON-SALEM, INC. AND RAMEY DEVELOPMENT CORPORATION

SURVEYED: MO TC	OTIS A. JONES SURVEYING CO., INC.	JOB NO.
MAPPED: MO	P.O. BOX 10104 WINSTON-SALEM, N.C.	9870-Rec.